APPENDIX A – ZONING MAP

White – R
Orange – RM
Blue – C2
Pink – CBD
Green – I

82-50-590

PAGE 1

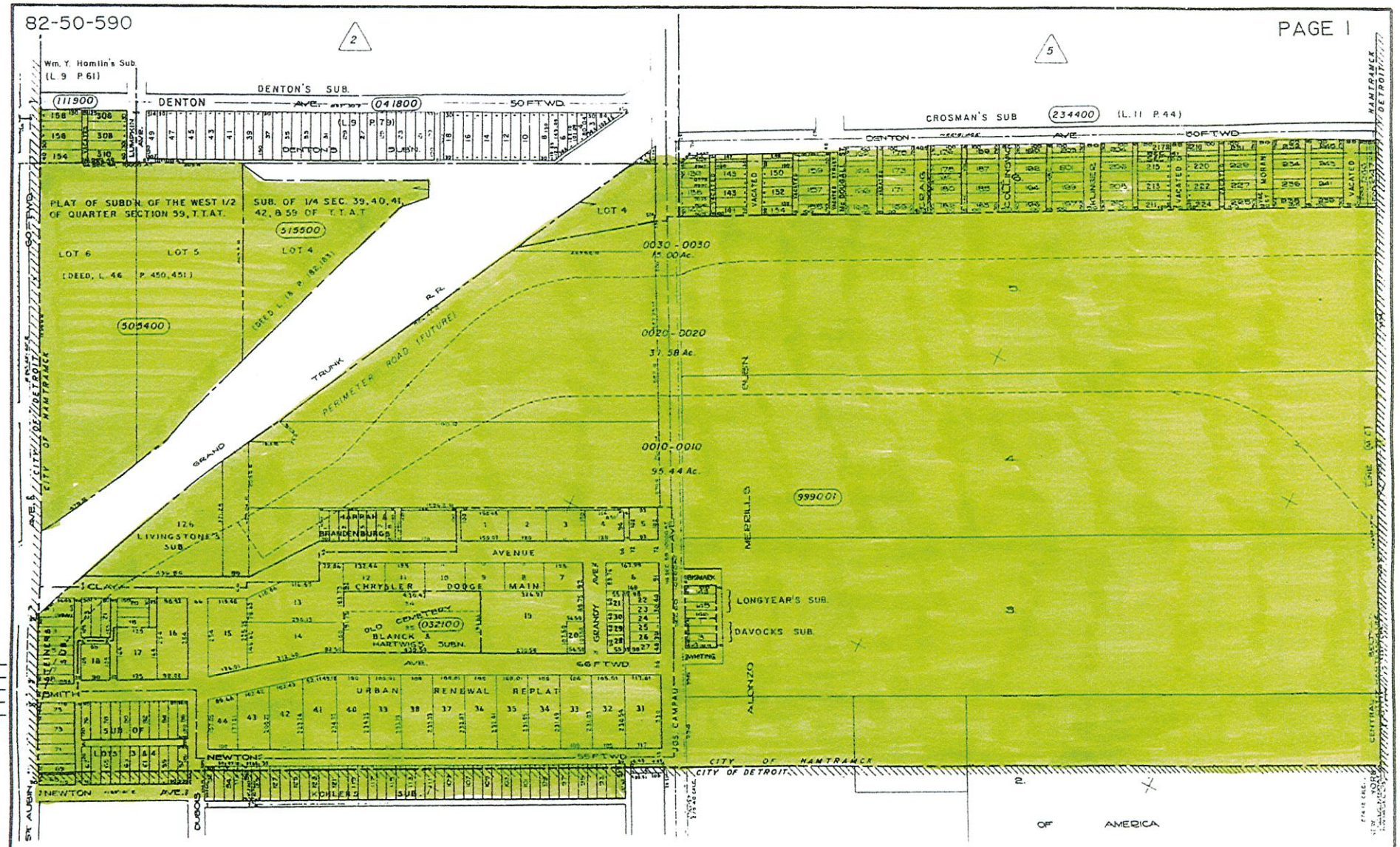

PART OF 1/4 SEC. 59 & 60

CITY OF HAMTRAMCK

10,000 ACRE TRACT

WAYNE COUNTY, MICHIGAN

SCALE 1 INCH = 500 FEET

DEPARTMENT of MANAGEMENT and BUDGET
ASSESSMENT and EQUALIZATION DIVISION

© 1990 COUNTY OF WAYNE, STATE OF MICHIGAN

ALL RIGHTS RESERVED. NO PART OF THIS MAP MAY BE REPRODUCED OR TRANSMITTED IN ANY FORM OR BY ANY MEANS, WITHOUT PERMISSION IN WRITING, FROM THE COPYRIGHT OWNER. COPYRIGHT INFRINGERS WILL BE PROSECUTED TO THE FULL EXTENT AUTHORIZED BY LAW, UNDER THE FEDERAL COPYRIGHT STATUTE, 17 U.S.C. 101, ET AL.

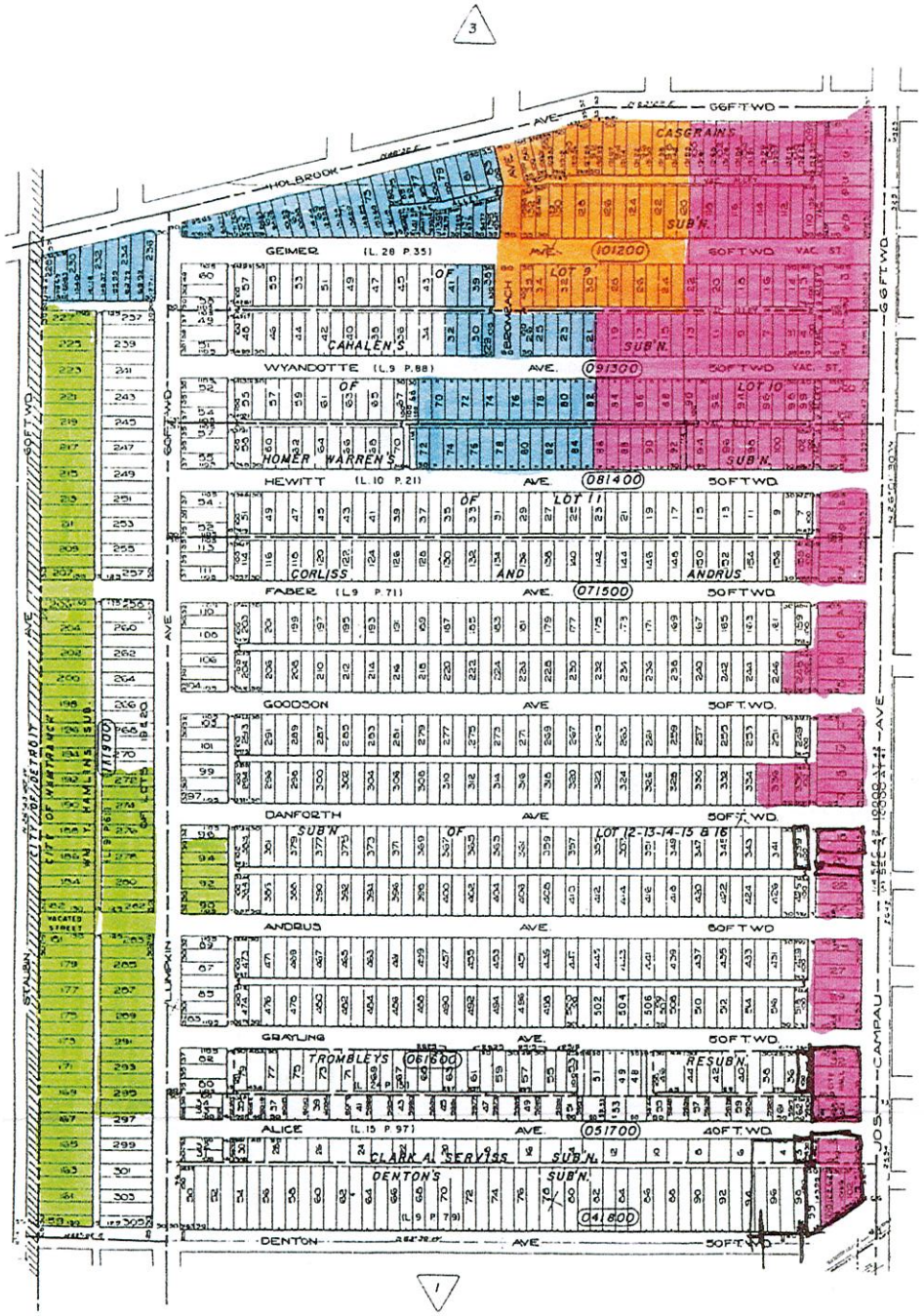

PART OF 1/4 SEC. 42

CITY OF HAMTRAMCK

10,000 ACRE TRACT

WAYNE COUNTY, MICHIGAN

SCALE 1 INCH = 200 FEET

DEPARTMENT of MANAGEMENT and BUDGET
ASSESSMENT and EQUALIZATION DIVISION

© 1991 COUNTY OF WAYNE, STATE OF MICHIGAN

ALL RIGHTS RESERVED. NO PART OF THIS MAP MAY BE REPRODUCED OR TRANSMITTED IN ANY FORM OR BY ANY MEANS, WITHOUT PERMISSION IN WRITING, FROM THE COPYRIGHT OWNER. COPYRIGHT INFRINGERS WILL BE PROSECUTED TO THE FULL EXTENT ALLOWABLE BY LAW, UNDER THE FEDERAL COPYRIGHT STATUTE, 17 U.S.C. 101 ET SEQ.

82-50-380

PAGE 3

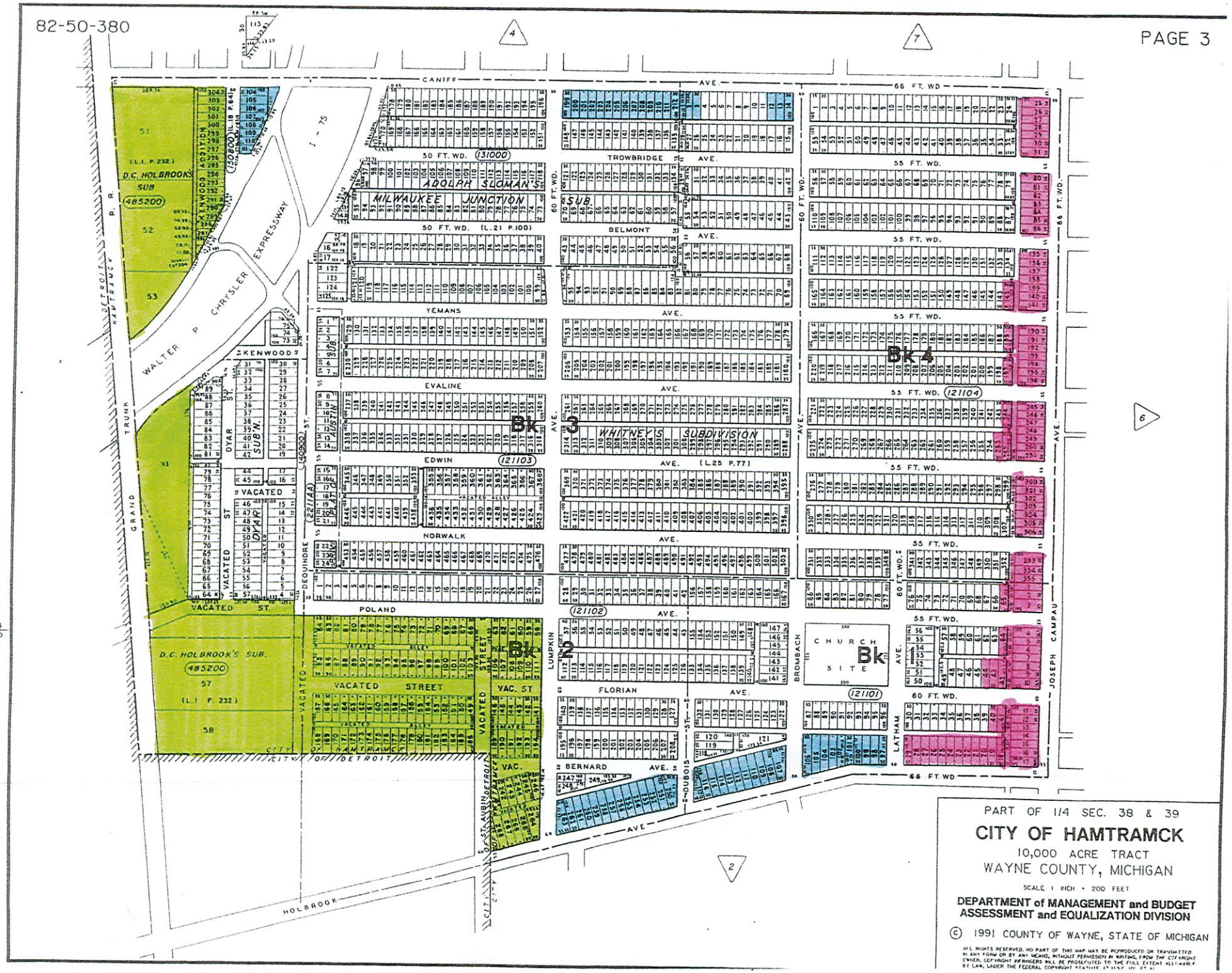

Abrams

4-23-68
5-3-85
6-23-90
7-17-91

PART OF 1/4 SEC. 38 & 39

CITY OF HAMTRAMCK

10,000 ACRE TRACT

WAYNE COUNTY, MICHIGAN

SCALE 1 INCH = 200 FEET

DEPARTMENT of MANAGEMENT and BUDGET
ASSESSMENT and EQUALIZATION DIVISION

© 1991 COUNTY OF WAYNE, STATE OF MICHIGAN

ALL RIGHTS RESERVED. NO PART OF THIS MAP MAY BE REPRODUCED OR TRANSMITTED IN ANY FORM OR BY ANY MEANS, WITHOUT PERMISSION IN WRITING, FROM THE COPYRIGHT OWNER. COPYRIGHT INFRINGERS WILL BE PROSECUTED TO THE FULL EXTENT ALLOWABLE BY LAW, UNDER THE FEDERAL COPYRIGHT STATUTE 17 USC 101 ET SEQ.

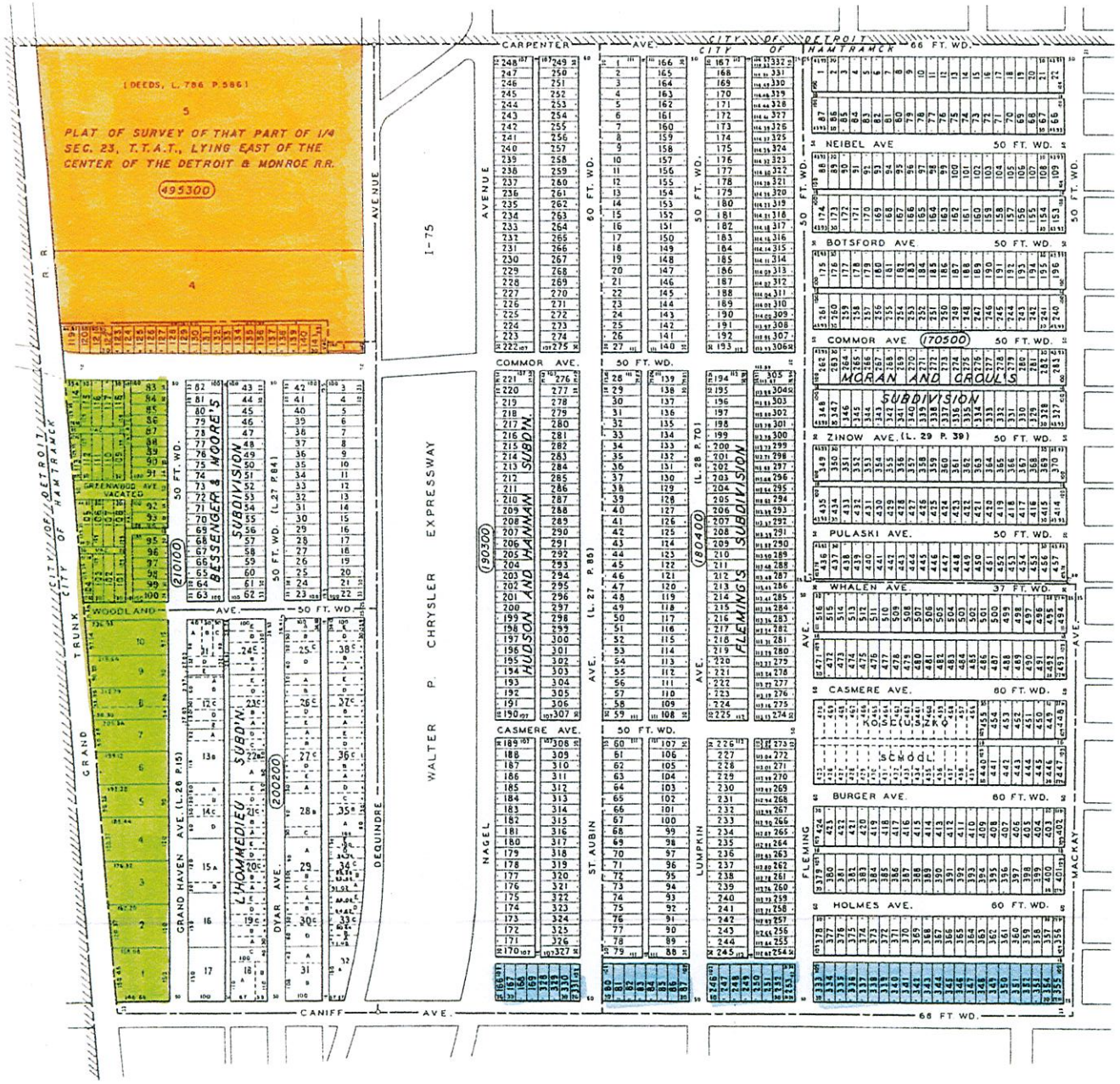

Abrams

4-23-68
5-6-85
6-23-90

PART OF 1/4 SEC. 22 & 23

CITY OF HAMTRAMCK

10,000 ACRE TRACT
WAYNE COUNTY, MICHIGAN

SCALE 1 INCH = 200 FEET

DEPARTMENT of MANAGEMENT and BUDGET
ASSESSMENT and EQUALIZATION DIVISION

© 1990 COUNTY OF WAYNE, STATE OF MICHIGAN

ALL RIGHTS RESERVED. NO PART OF THIS MAP MAY BE REPRODUCED OR TRANSMITTED IN ANY FORM OR BY ANY MEANS, WITHOUT PERMISSION IN WRITING, FROM THE COPYRIGHT OWNER. COPYRIGHT INFRINGERS WILL BE PROSECUTED TO THE FULL EXTENT ALLOWABLE BY LAW, UNDER THE FEDERAL COPYRIGHT STATUTE, 17 U.S.C. 101, ET AL.

82-05-200

PAGE 5

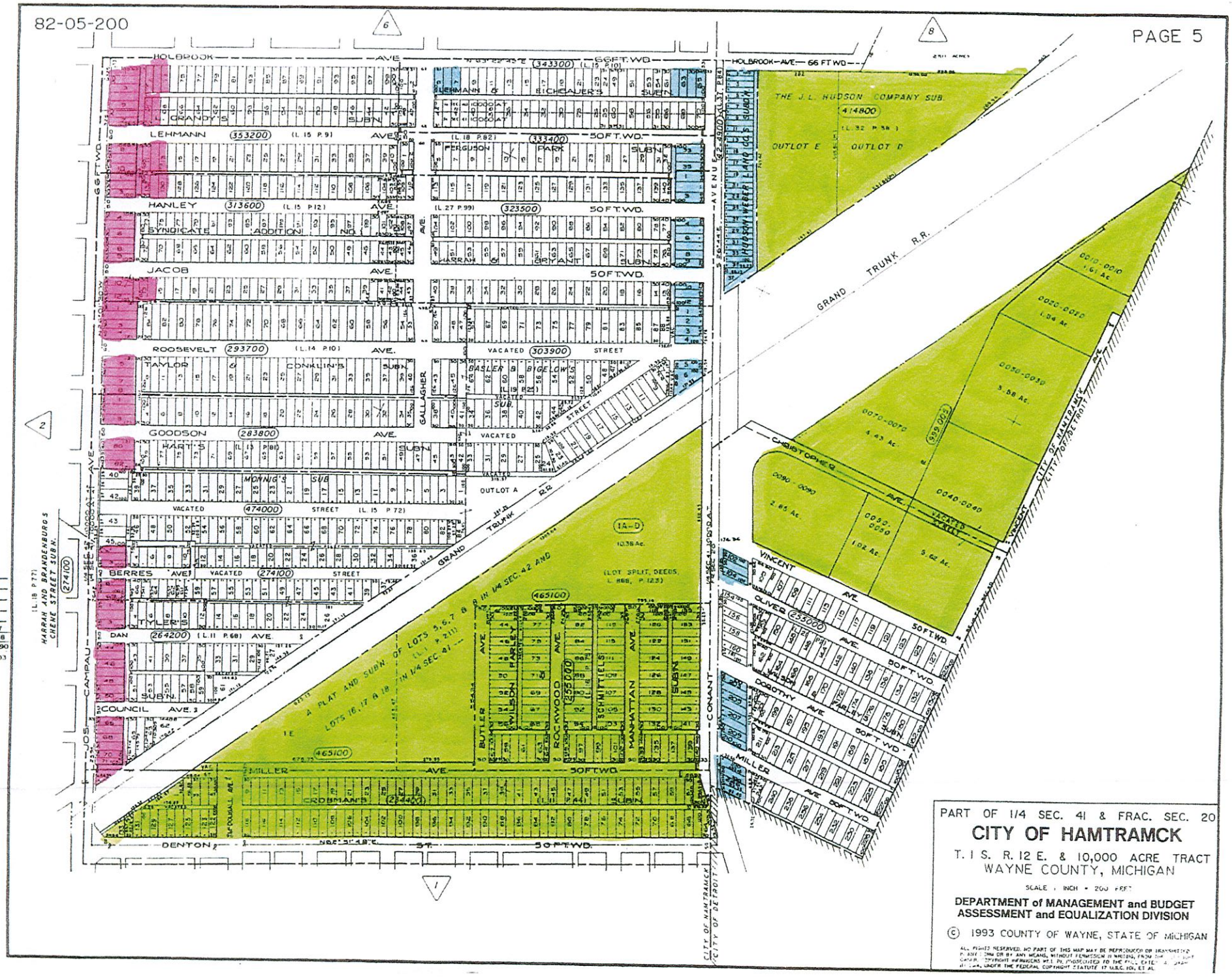

PART OF 1/4 SEC. 41 & FRAC. SEC. 20

CITY OF HAMTRAMCK

T. 1 S. R. 12 E. & 10,000 ACRE TRACT
WAYNE COUNTY, MICHIGAN

SCALE 1 INCH = 200 FEET

DEPARTMENT of MANAGEMENT and BUDGET
ASSESSMENT and EQUALIZATION DIVISION

© 1993 COUNTY OF WAYNE, STATE OF MICHIGAN

ALL RIGHTS RESERVED. NO PART OF THIS MAP MAY BE REPRODUCED OR TRANSMITTED IN ANY FORM OR BY ANY MEANS, WITHOUT PERMISSION IN WRITING FROM THE COPYRIGHT OWNERS. WILL BE PROSECUTED TO THE FULL EXTENT OF THE LAW, UNDER THE FEDERAL COPYRIGHT STATUTE 17 U.S.C. 101, ET. AL.

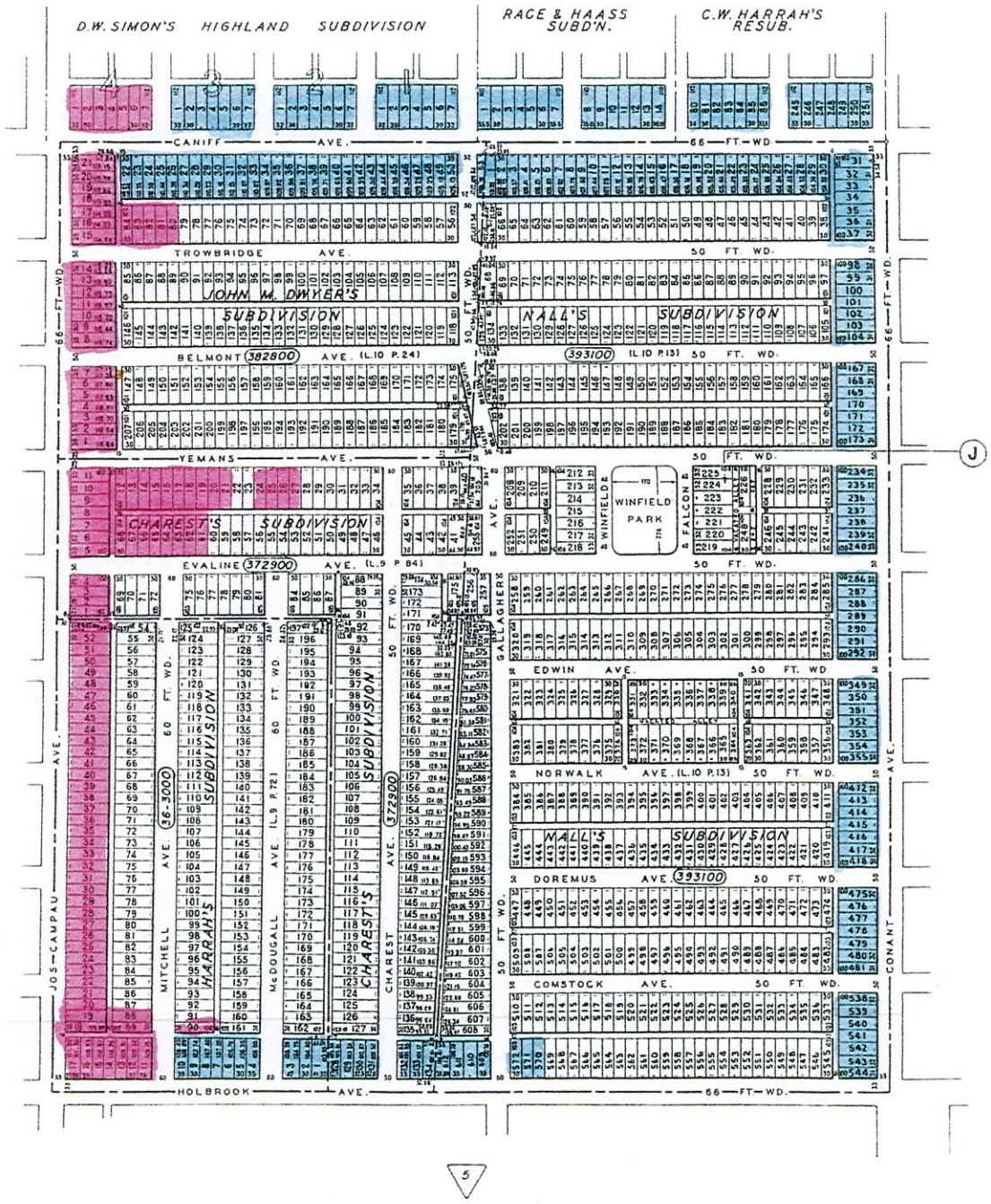

Fleming

4-23-68
5-17-85
6-23-90
7-17-91

(J) MUNICIPAL OFFICE
CITY OF HAMTRAMCK
3401 EVALINE
HAMTRAMCK, MI 48212
(313) 876-7705 OFFICE

PART OF 1/4 SEC. 40

CITY OF HAMTRAMCK

10,000 ACRE TRACT
WAYNE COUNTY, MICHIGAN

SCALE 1 INCH = 200 FEET

DEPARTMENT of MANAGEMENT and BUDGET
ASSESSMENT and EQUALIZATION DIVISION

© 1991 COUNTY OF WAYNE, STATE OF MICHIGAN

ALL RIGHTS RESERVED. NO PART OF THIS MAP MAY BE REPRODUCED OR TRANSMITTED IN ANY FORM OR BY ANY MEANS, WITHOUT PERMISSION IN WRITING, FROM THE COPYRIGHT OWNER. COPYRIGHT INFRINGERS WILL BE PROSECUTED TO THE FULL EXTENT ALLOWABLE BY LAW UNDER THE FEDERAL COPYRIGHT STATUTE, 17 U.S.C. 106, ET AL.

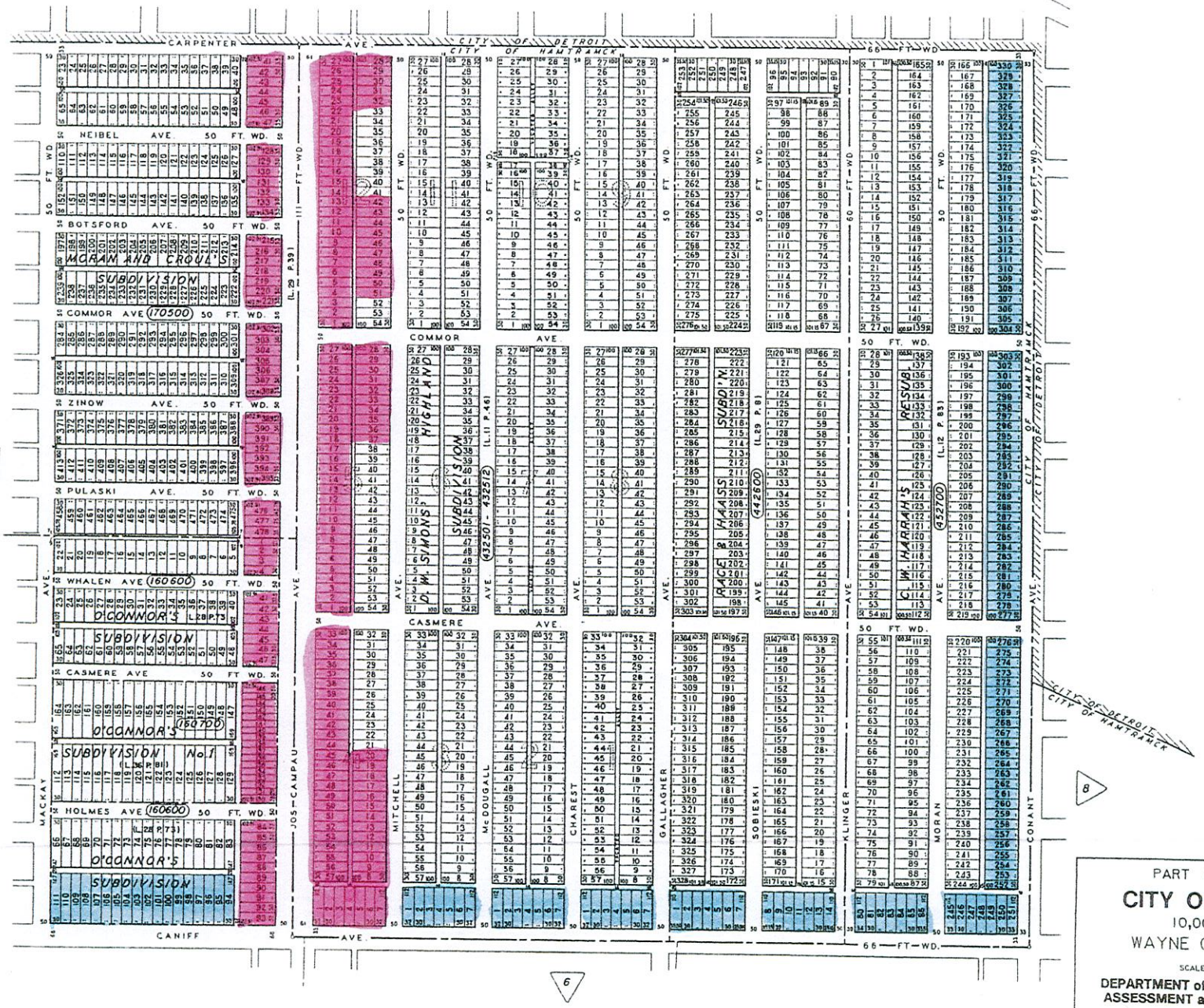

Fleming

1-23-68
5-18-89
6-23-90

PART OF 1/4 SEC. 21

CITY OF HAMTRAMCK

10,000 ACRE TRACT

WAYNE COUNTY, MICHIGAN

SCALE 1 INCH = 200 FEET

DEPARTMENT of MANAGEMENT and BUDGET
ASSESSMENT and EQUALIZATION DIVISION

© 1990 COUNTY OF WAYNE, STATE OF MICHIGAN

ALL RIGHTS RESERVED. NO PART OF THIS MAP MAY BE REPRODUCED OR TRANSMITTED IN ANY FORM OR BY ANY MEANS, WITHOUT PERMISSION IN WRITING, FROM THE COPYRIGHT OWNER. COPYRIGHT INFRINGERS WILL BE PROSECUTED TO THE FULL EXTENT ALLOWABLE BY LAW, UNDER THE FEDERAL COPYRIGHT STATUTE, 17 U.S.C. 101, ET AL.

82-05-200

23-66
LANNER

5-20-85
6-23-90

PART OF FRAC. SEC. 20

CITY OF HAMTRAMCK

T. 1 S. R. 12 E.

WAYNE COUNTY, MICHIGAN

SCALE 1 INCH = 200 FEET

DEPARTMENT of MANAGEMENT and BUDGET
ASSESSMENT and EQUALIZATION DIVISION

© 1990 COUNTY OF WAYNE, STATE OF MICHIGAN

ALL RIGHTS RESERVED. NO PART OF THIS MAP MAY BE REPRODUCED OR TRANSMITTED IN ANY FORM OR BY ANY MEANS, WITHOUT PERMISSION IN WRITING FROM THE COPYRIGHT OWNER. COPYRIGHT VIOLATORS WILL BE PROSECUTED TO THE FULL EXTENT OF THE LAW, UNDER THE FEDERAL COPYRIGHT STATUTES, 17 USC 101 ET SEQ.

CITY OF HAMTRAMCK

SUBDIVISION INDEX

SUBDIVISION	Item No.	Liber Page	Map Page
ADOLPH SLOMAN'S MILWAUKEE JUNCTION SUB	39b	21-100	3
AUSTIN'S (Private Plat)			
BASLER & BIGELOW'S SUB (School & Stadium)	41d	19-25	5
BAYER'S KATHERINE SUB			
BESSENGER & MOORE'S SUB	23a	27-84	4
BLANCK & HARTWIG'S SUB	59b	15-94	1
C. W. HARRAH'S RESUB	21a	12-83	7
CAHALEN'S SUB	42b	9-88	2
CASGRAIN'S SUB	42a	28-35	2
CHAREST'S SUB	40c	9-84	6
CLARK A SERVISS' SUB	42f	15-97	2
CORLISS AND ANDRUS SUB	42d	9-71	2
CROSMAN'S SUB	41p	11-44	5
CHRYSLER DODGE MAIN URBAN RENEWAL SUB	59g	87-46,47	1
D. W. SIMONS' HIGHLAND SUB	21c	11-46	7
DAVOCK'S SUB (CHRYSLER)	-	16-62	1
DENTON'S SUB	42g	9-79	1
DYAR SUB	38b	33-23	3
EATON LAND COMPANY SUB	20c	39-48	5
FERGUSON PARK SUB	41b	18-82	5
FLEMING'S SUB	22d	28-70	4
HARRAH'S SUB	40d	9-72	6
HARRAH & BRYANT SUB	41c	27-99	5
HARRAH AND BRANDENBURG'S CHENE STREET SUB	41k	18-77	5
HARRAH & BRANDENBURG'S SUB	59a	13-46	1
HART'S SUB	41h	13-81	5
HOMER WARREN'S SUB	42c	10-21	2
HUDSON AND HANNAN SUB	22e	27-85	4
J. L. HUDSON COMPANY SUB	20a	32-38	8
JOHN M. DWYER'S SUB	40b	10-24	6
KENWOOD ADDITION	38e	18-64	3
KOHLERS SUB	59e	15-15	1
LEMANN AND EICHBAUER'S SUB	41a	15-10	5
L. GRANDY'S SUB	41e	15-9	5
L'HOMMEDIEU SUB	23b	26-15	4

SUBDIVISION	Item No.	Liber Page	Map Page
LIVINGSTONE'S SUB	59f	1-312	1
LONGYEARS SUB (CHRYSLER)	-	12-17	1
MONNIG'S SUB (RECREATION FIELD)	41j	15-72	5
MORAN & CROUL'S SUB	22a	29-39	4-7
NALL'S SUB	40a	10-13	6
O'CONNOR'S SUB	22b	28-73	7
O'CONNOR'S SUB NO. 1	22c	36-81	7
RACE & HAASS SUB	21b	29-8	7
SHIPMAN'S SUB	20b	25-43	8
STEINER'S SUB	59c	7-40	1
SUBDIVISION - OUTLOTS 3 & 4	59d	22-6	1
SYNDICATE ADDITION NO. 1	41f	15-12	5
TAYLOR & CONKLIN'S SUB	41g	14-10	5
TROMBLY'S RESUB	42e	24-15	2
TYLER'S SUB	41m	11-68	5
WILSON & FARLEY'S SUB	20d	21-2	5
WILSON FARLEY AND SCHMITTDIEL'S SUB	41n	16-75	5
WHITNEY'S SUB	39a	25-77	3
WM. Y. HAMLIN'S SUB	42h	9-61	2

24-96
dwiga Grabski

© 1996 COUNTY OF WAYNE, STATE OF MICHIGAN

DEPARTMENT OF MANAGEMENT AND BUDGET
ASSESSMENT AND EQUALIZATION DIVISION

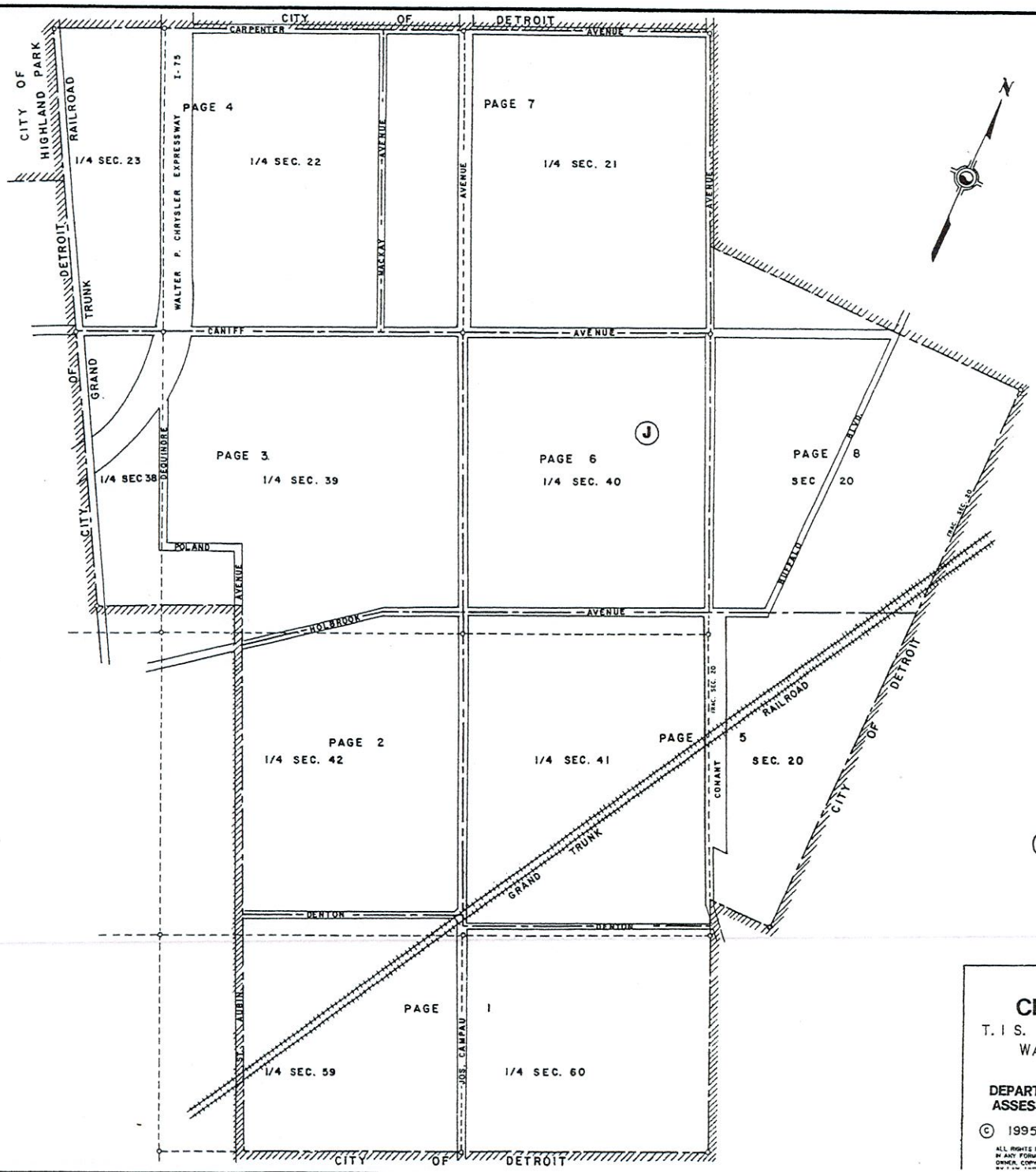

33
IE

7-13-91
7-13-95

(J) MUNICIPAL OFFICE
CITY OF HAMTRAMCK
3401 EVALINE
HAMTRAMCK, MI 48212

(313) 876-7705 OFFICE
(313) 876-7703 FAX

INDEX MAP
CITY OF HAMTRAMCK

T. 1 S. R. 12 E. & 10,000 ACRE TRACT
WAYNE COUNTY, MICHIGAN

SCALE 1 INCH = 600 FEET

DEPARTMENT of MANAGEMENT and BUDGET
ASSESSMENT and EQUALIZATION DIVISION

© 1995 COUNTY OF WAYNE, STATE OF MICHIGAN

ALL RIGHTS RESERVED. NO PART OF THIS MAP MAY BE REPRODUCED OR TRANSMITTED IN ANY FORM OR BY ANY MEANS, WITHOUT PERMISSION IN WRITING, FROM THE COPYRIGHT OWNER. COPYRIGHT INFRINGERS WILL BE PROSECUTED TO THE FULL EXTENT ALLOWABLE